






-  Hydrology
-  Railroads
-  Roads
-  Municipal Boundary
-  Rivers, Lakes, and Ponds

## Town of Blades, Delaware

### Map 4. Roads and Boundaries



**APPROVED**  
September 2002

**IPA** UNIVERSITY OF DELAWARE  
institute for Public Administration  
COLLECT • ANALYZE • SERVICES • EDUCATION • PUBLIC POLICY

www.ipa.udel.edu

Note:  
This map is provided by the Institute for Public Administration (IPA) solely for display and reference purposes and is subject to change without notice. No claims, either real or assumed, as to the absolute accuracy or precision of any data contained herein are made by the IPA, nor will the IPA be held responsible for any use of this document for purposes other than which it was intended.



Sources:  
Base map - Delaware Department of Transportation centerline file (1997)  
created from Digital Orthophoto Quarter Quads (1997).  
Hydrology - USGS 7.5 Minute Series Topographic Maps. Created in cooperative agreement between the State of Delaware and the USGS (1991-1993).