












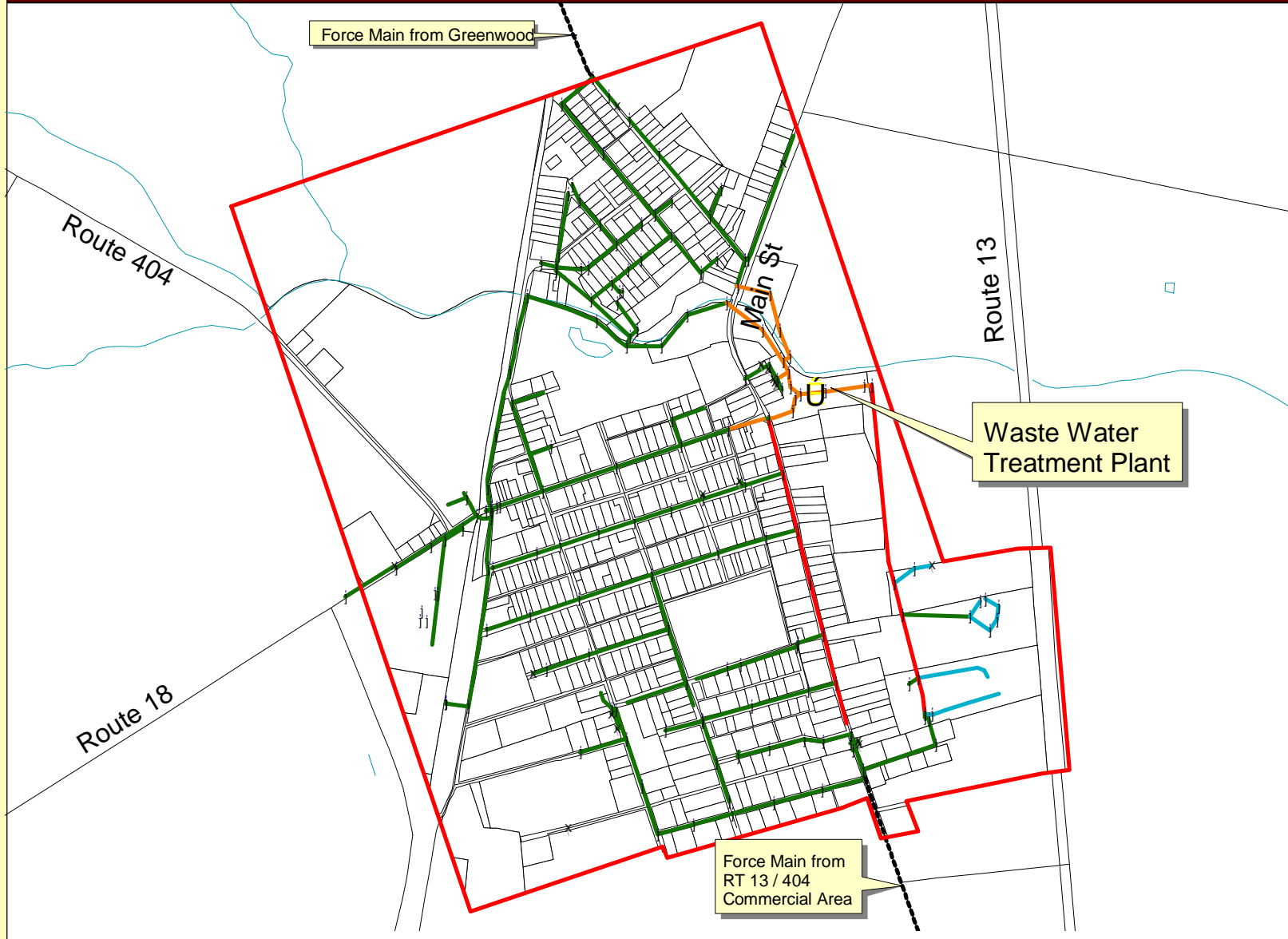
Town of Bridgeville

Primary Sanitary Sewer System

Map 4

Legend

-  6" Diameter
-  8" Diameter
-  10" Diameter
-  12" Diameter
-  24" Diameter
-  Cleanout
-  Manhole
-  Waste Water Treatment Plant
-  Town Boundary
-  Water
-  Roads



NOTE: This map depicts the primary sanitary sewer system in Bridgeville. Mains smaller than 6" are not shown. This map is for planning only and should not be used for engineering purposes.

300 0 600



Feet



Adopted February 2002



Map composed by Lori Schnick, and Nicole Minni
 Water Resources Agency, University of Delaware
 Editing by Leonard Frohlich, IPA, University of Delaware