









# Town of Bridgeville

## Future Land Use Map A

Map 8a

### Legend

-  Town Boundary
-  Water
-  Roads
-  Railroads
-  Commercial
-  Industrial
-  Institutional / Community Use
-  Parks, Recreation, Open Space
-  Public Utilities
-  Residential
-  Development Zones

300 0 600



Feet



Adopted February 2002

