







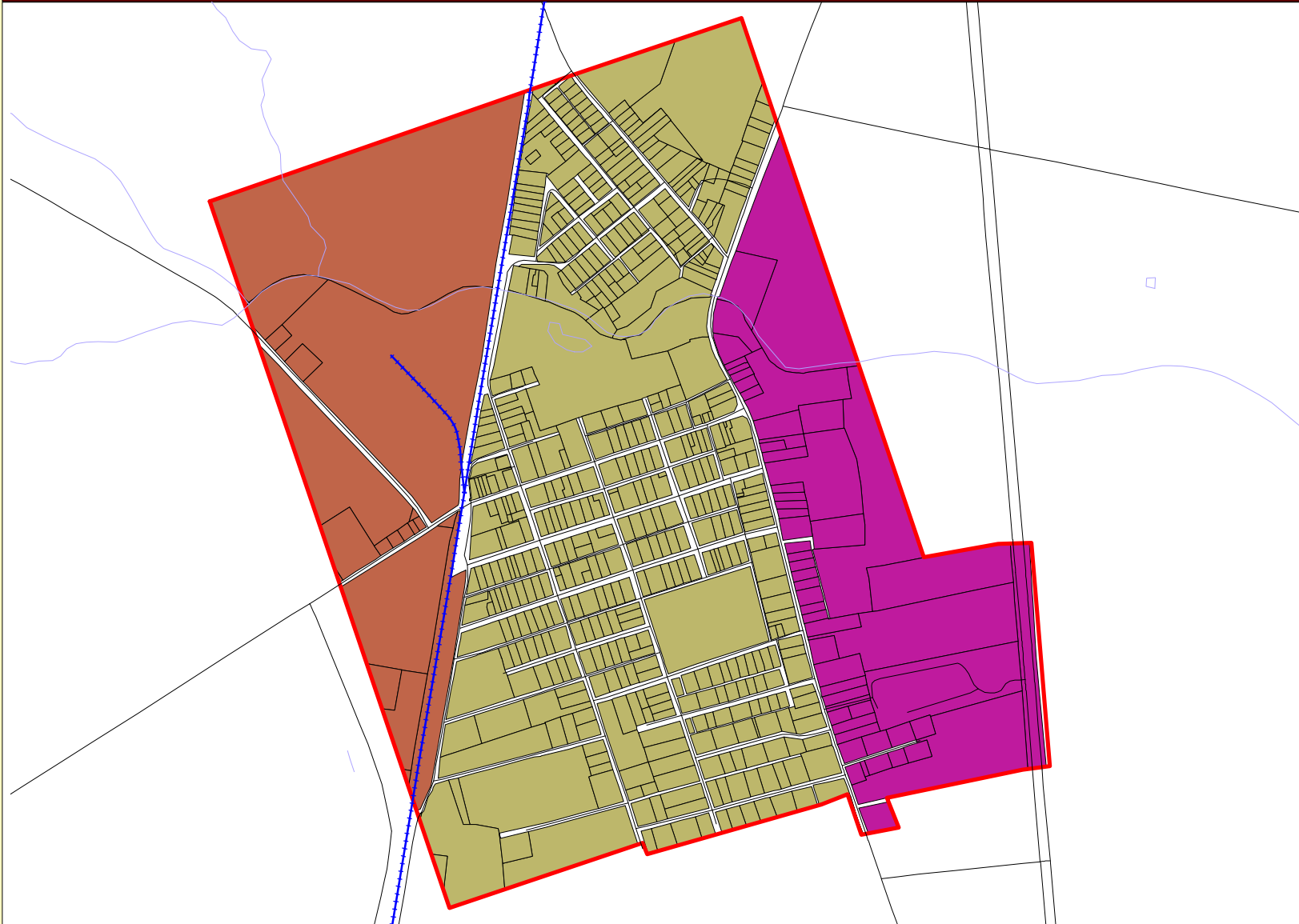
# Town of Bridgeville

## Future Land Use Map B

Map 8b

### Legend

-  Town Boundary
-  Water
-  Roads
-  Railroads
-  DEVELOPMENT ZONE I
-  DEVELOPMENT ZONE II
-  DEVELOPMENT ZONE III



300 0 600



Feet



Adopted February 2002

