










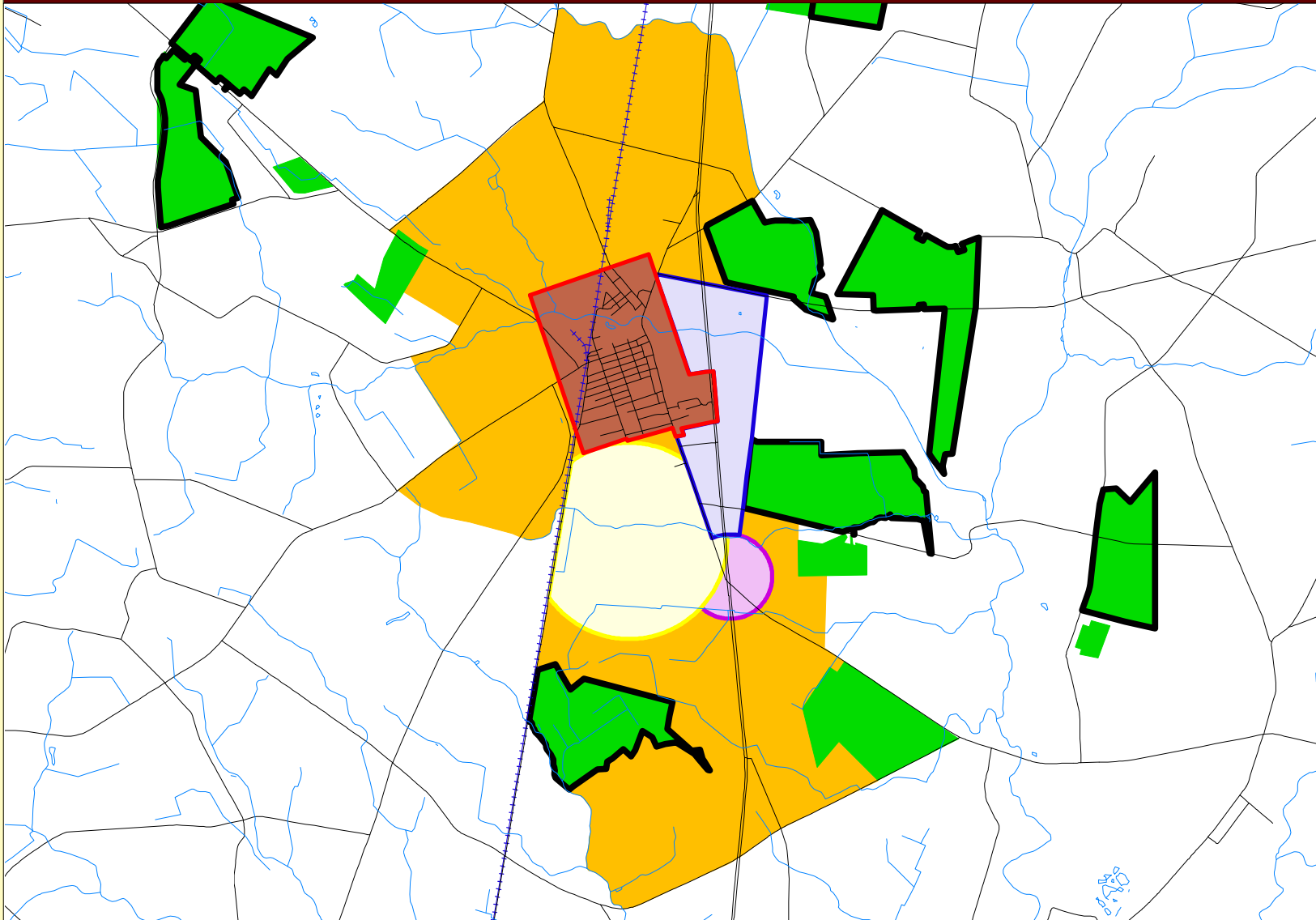


Town of Bridgeville Growth and Annexation Plan

Map 9

Legend

-  Town Boundary
-  Roads
-  Railroads
-  Water
-  Growth Area I
-  Growth Area II
-  Growth Area III
-  Agricultural Preservation Districts
-  Purchased Development Rights
-  Current Town Boundaries
-  Annexation Area



These growth areas are intended to show the general location and character of future growth in the Bridgeville area. The growth areas on this map are schematic in nature, and should not be construed to correspond to parcel lines.

2000 0 2000 4000 Feet



Adopted February 2002

