







-  Municipal Boundaries
-  Roads
-  Parcels
-  Railroads
-  Hydrology

## TOWN OF CHESWOLD, DELAWARE

*Map 2. Roads and Boundaries*



Sources:  
 Parcels - Center For Applied Demography and Survey Research (CADSR), UD, 1997.  
 Base map - Delaware Department of Transportation centerline file (1997) created from Digital Orthophoto Quarter Quads (1997).  
 Hydrology - USGS 7.5 Minute Series Topographic Maps. Created in cooperative agreement between the State of Delaware and the USGS (1981-1993).

Note:  
 This map is provided by the Institute for Public Administration (IPA) solely for display and reference purposes and is subject to change without notice. No claims, either real or assumed, as to the absolute accuracy or precision of any data contained herein are made by the IPA, nor will the IPA be held responsible for any use of this document for purposes other than which it was intended.

July 2003

