








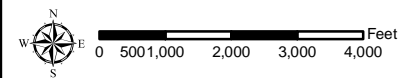


# TOWN OF CLAYTON

Map 1  
Aerial View

-  Clayton Town Boundary
-  Smyrna Town Boundary
-  County Boundaries
-  Local Roads
-  State Roads
-  U.S. Roads
-  Railroads
-  Streams & Rivers
-  Lakes & Ponds



Adopted by the Clayton Town Council 12/08/2008  
Certified by the Governor 01/07/2009

**Sources**  
**Orthophotography** - Joint-funded project by the Delaware Office of Management and Budget, Delaware Department of Natural Resources and Environmental Control, Delaware Department of Transportation, U.S. Geological Survey Geospatial Information Office, National Geospatial Intelligence Agency, Kent, New Castle, and Sussex Counties, and the City of Dover, 2007.  
**Municipal Boundaries** - Office of State Planning Coordination; Clayton 11/15/2005, Smyrna 10/01/2007.  
**Streets and Roads** - Delaware DataMill, 2nd TeleAtlas Delivery, 08/08/2008.  
**Railroads** - Delaware Department of Transportation, 1992, amended by IPA to reflect removal of Main Street North tracks.  
**Rivers, Streams, Lakes, and Ponds** - U.S. Geological Survey, National Hydrology Dataset-High Resolution, 11/15/2005.

**Note**  
 This map is provided by the Institute for Public Administration (IPA) solely for display and reference and is subject to change without notice. IPA makes no claims, either real or assumed, as to the absolute accuracy or precision of any data contained herein for purposes other than for which the data was intended.

