










-  Municipal Boundaries
-  Excellent Recharge Areas
-  Statewide Wetlands Mapping Project (SWMP)
-  Parcel Boundaries
-  Hydrology
-  Rivers, Lakes, & Ponds
- Flood Plain Zones**
-  100 Year
-  100 Year with Elevation
-  500 Year

Town of Dagsboro

Map 10. Environmental Resources

April 2003



Source:
 Base map - Delaware Department of Transportation centerline file (1997) created from Digital Orthophoto Quarter Quads (1997)
 Hydrology - USGS 7.5 Minute Series Topographic Maps. Created in cooperative agreement between the State of Delaware and the USGS (1991-1993)
 Municipal Boundaries - Office of State Planning and Coordination, 2002
 Excellent Recharge Areas - Department of Natural Resources and Environmental Control, 2002
 Flood Plains - Federal Emergency Management Agency (FEMA)
 Wetlands - Department of Natural Resources & Environmental Control (DNREC), Statewide Wetlands Mapping Project (SWMP), 2000.

Note:
 This map is provided by the Institute for Public Administration (IPA), solely for display and reference purposes and is subject to change without notice. No claims, either real or assumed, as to the absolute accuracy or precision of any data contained herein are made by the IPA, nor will the IPA be held responsible for any use of this document for purposes other than which it was intended.

