
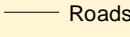



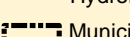






**Levels**

- |   |                           |   |                        |
|---|---------------------------|---|------------------------|
|  | Community                 |  | Roads                  |
|  | Developing Area           |  | Railroads              |
|  | Environmentally Sensitive |  | Hydrology              |
|  | Secondary Developing Area |  | Municipal Boundaries   |
|  | Rural                     |  | Rivers, Lakes, & Ponds |

**Town of Dagsboro**  
**Map4. State Investment Strategies**

April 2003



Source:  
 Base map - Delaware Department of Transportation centerline file (1997) created from Digital Orthophoto Quarter Quads (1997).  
 Hydrology - USGS 7.5 Minute Series Topographic Maps. Created in cooperative agreement between the State of Delaware and the USGS (1991-1993).  
 Municipal Boundaries - Office of State Planning and Coordination, 2002.  
 State Investment Strategies - Office of State Planning and Coordination, 2002.

Note:  
 This map is provided by the Institute for Public Administration (IPA), solely for display and reference purposes and is subject to change without notice. No claims, either real or assumed, as to the absolute accuracy or precision of any data contained herein are made by the IPA, nor will the IPA be held responsible for any use of this document for purposes other than which it was intended.

