









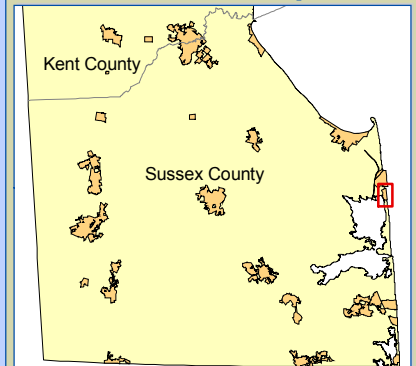


# Town of Dewey Beach, Delaware


**Map 4.  
Existing Land Use**

-  Single Family Attached
-  Single Family Detached
-  Multi-Family
-  Commercial
-  Institutional
-  Open Space
-  Vacant
-  Town of Dewey Beach
-  Roads
-  Parcel Boundaries
-  Water Bodies

**Locator Map**



*Adopted by the Dewey Beach Town Council  
06/29/07; Certified by the Office of State  
Planning Coordination 7/29/2007.*

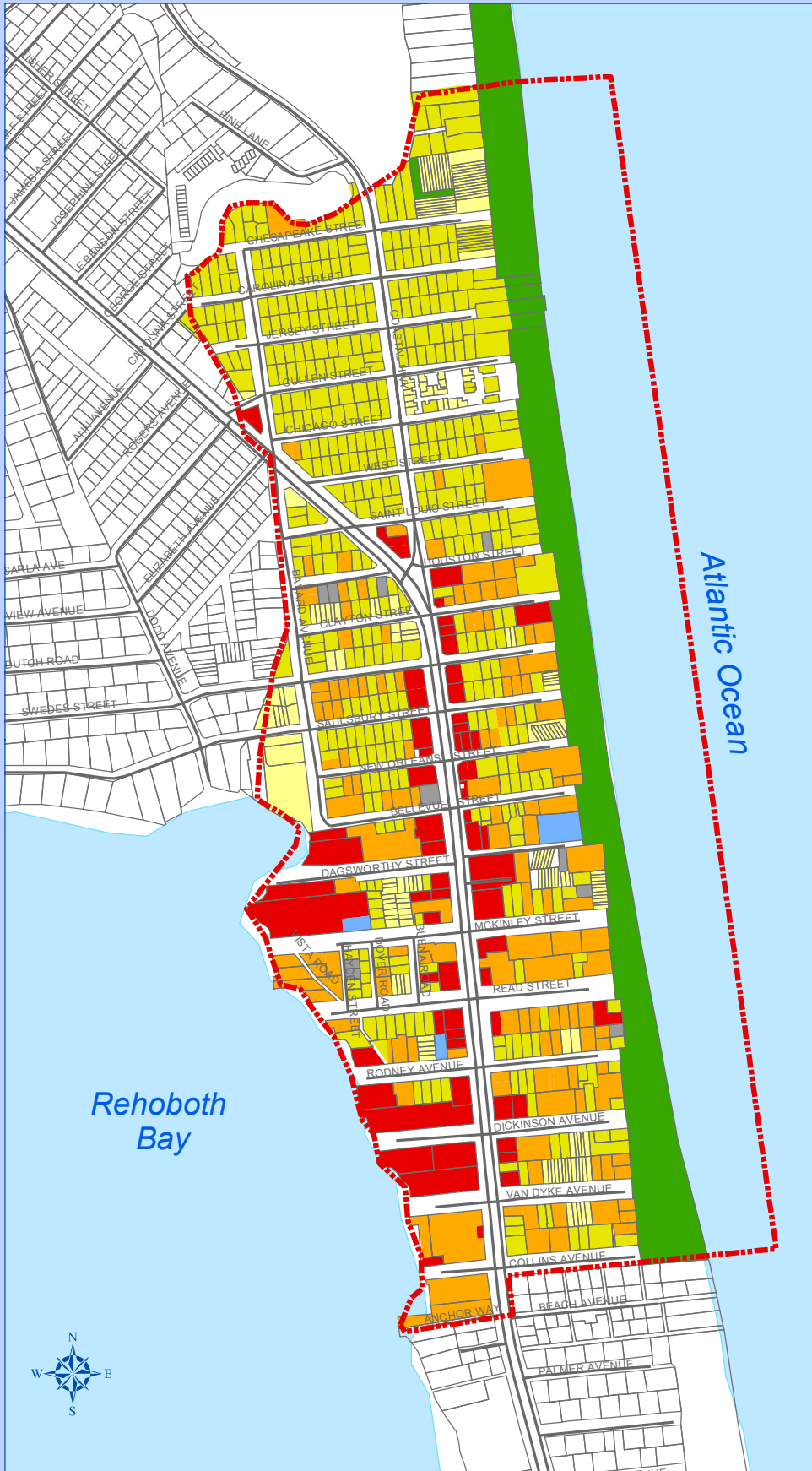


**Sources:**

- Existing Land Use - Developed from a walking survey of the Town by Institute for Public Administration, Spring 2004.
- Parcel Boundaries - Sussex County Mapping and Addressing Department, April 2006.
- Roads - Delaware Department of Transportation centerline file, March 2006.
- Hydrology - USGS 7.5 Minute Series Topographic Maps. Created in cooperative agreement between the State of Delaware and the USGS (1991-1993).
- Municipal Boundaries - Office of State Planning Coordination (OSPC), 2006.

**Note:**

This map is provided by Institute for Public Administration (IPA) solely for display and reference purposes and is subject to change without notice. No claims, either real or assumed, as to the absolute accuracy or precision of any data contained herein are made by IPA, nor will IPA be held responsible for any use of this document for purposes other than which it was intended.



Atlantic Ocean

Rehoboth Bay

