









Town of Frankford Comprehensive Plan


Map 2: Roads and Boundaries

-  Town of Frankford
-  Town of Dagsboro
-  US Highway
-  DelDOT Roads
-  Railroad
-  Stream or River
-  Parcel Boundaries
-  Parks

Locator Map of Sussex County



July 2008



Sources:

Roads - Delaware Department of Transportation contourline file, December 2007.
 Hydrography - NHD is based on the content of the U.S. Geological Survey 1:100,000-scale Digital Line Graph (DLG) hydrography data, integrated with reach-related information from the U.S. Environmental Protection Agency Reach File Version 3.0 (RF3), 1999.
 Municipal Boundaries - Delaware Office of State Planning Coordination, downloaded January 2008.

Note:

This map is provided by Institute for Public Administration (IPA) solely for display and reference purposes and is subject to change without notice. No claims, either real or assumed, as to the absolute accuracy or precision of any data contained herein are made by IPA, nor will IPA be held responsible for any use of this document for purposes other than which it was intended.

