




 Municipal Boundary	 Proposed Bypass Ramps
 Parcel Boundaries	
 Roads	
 Hydrology	
 Rivers, Lakes, and Ponds	

Town of Frederica, Delaware


Map 2. Roads and Boundaries



Sources:
 Parcels - Kent County Planning Department and Thompson Mapping, 2003.
 Proposed Bypass Ramps provided by Century Engineering, Inc. INPL and Delaware Department of Transportation (DelDOT), 2003.
 Base map - Delaware Department of Transportation centerline file (1997) created from Digital Orthophoto Quarter Quads (1997).
 Hydrology - USGS 7.5 Minute Series Topographic Maps. Created in cooperative agreement between the State of Delaware and the USGS (1991-1993).

Note:
 This map is provided by the Institute for Public Administration (IPA) solely for display and reference purposes and is subject to change without notice. No claims, either real or assumed, as to the absolute accuracy or precision of any data contained herein are made by the IPA, nor will the IPA be held responsible for any use of this document for purposes other than which it was intended.

January 2005



COLLEGE OF HUMAN SERVICES, EDUCATION & PUBLIC POLICY
www.ipa.udel.edu