




	Municipal Boundary		Hydrology
	Frederica National Historic District		Rivers, Lakes, and Ponds
	Parcel Boundaries		
	Roads		

## Town of Frederica, Delaware


### *Map 8. Historic Resources*



Sources:  
 Historic Resources - Delaware State Historic Preservation Office, Div. of Historical and Cultural Affairs, January 2003.  
 Parcels - Kent County Planning Department and Thompson Mapping, 2003.  
 Base map - Delaware Department of Transportation centerline file (1997) created from Digital Orthophoto Quarter Quads (1997).  
 Hydrology - USGS 7.5 Minute Series Topographic Maps. Created in cooperative agreement between the State of Delaware and the USGS (1991-1993).

Note:  
 This map is provided by the Institute for Public Administration (IPA) solely for display and reference purposes and is subject to change without notice. No claims, either real or assumed, as to the absolute accuracy or precision of any data contained herein are made by the IPA, nor will the IPA be held responsible for any use of this document for purposes other than which it was intended.

January 2005



INSTITUTE FOR PUBLIC ADMINISTRATION  
 COLLEGE OF HUMAN SERVICES, EDUCATION & PUBLIC POLICY