
















# Georgetown

## Map 10. Neighborhood Planning Areas

 Georgetown Boundary

### Neighborhood Planning Areas

-  113 Corridor
-  Eastern Development
-  Industrial
-  North Race/Railroad
-  Old Georgetown Area
-  Open/North. Residential
-  Redevelopment Area
-  Regional Park
-  Southern Development
-  Town Residential
-  Western Development 01
-  Western Development 02
-  Western Development 03
-  Airport Business Area

