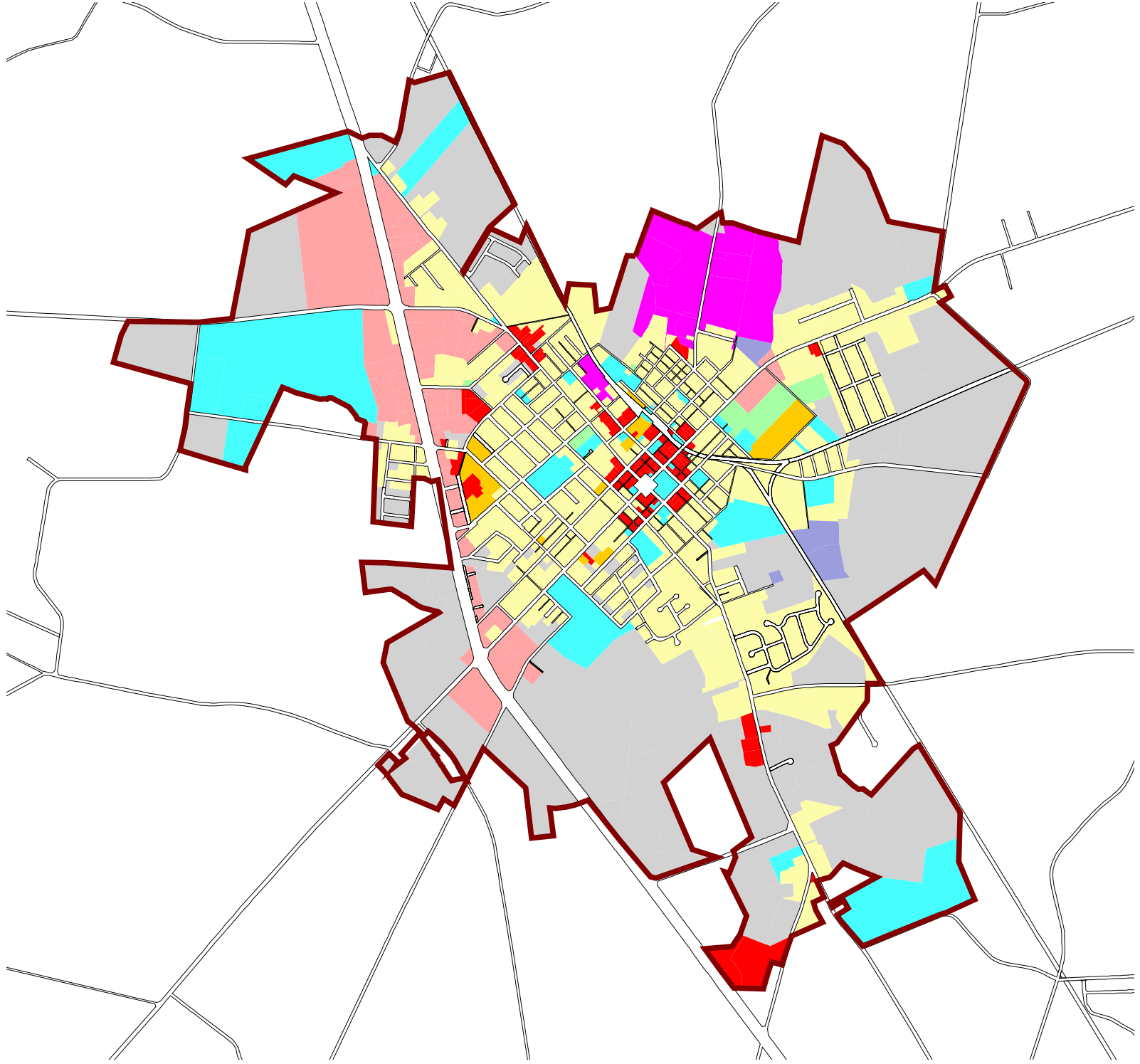














Georgetown

Map 7.
Existing Land Use



 Georgetown Boundary

- Land Use
-  Roads/
Out of Town Parcels
 -  Vacant
 -  Residential
 -  Multi-family Residential
 -  Community uses
 -  Commercial
 -  Highway Commercial
 -  Utilities
 -  Industrial
 -  Open space
 -  Agriculture/Forest

1000 0 1000 Feet

