


Georgetown



Map 8. Recommended Future Land Use

 Georgetown Boundary

Recommended Land Use

-  Roads/
Out of Town Parcels
-  Residential
-  Community Uses
-  Community Commercial
-  Highway Commercial
-  Utilities
-  Industrial
-  Business Park
-  Open Space

Proposed roads

-  Bypass - Potential Alignment
-  Service Road / Boulevard Concept

1000 0 1000 Feet

