










# Town of Henlopen Acres, Sussex County, Delaware

## Map 6. Future Land Use

	Residential		Town of Henlopen Acres
	Recreational		Other Municipalities
	Governmental		Roads
	Marina		Parcel Boundaries
	Beach		Hydrology

<http://www.sussexcountyprofile.com/Communities.Coastal.HenlopenAcres.asp>

July 2004




Sources:

Land Use - created from land use survey performed by the Institute for Public Administration, University of Delaware, August 2002.  
 Base map - Delaware Department of Transportation centerline file 2001. Created from Digital Orthophoto Quarter Quads (1997).  
 Hydrology - USGS 7.5 Minute Series Topographic Maps. Created in cooperative agreement between the State of Delaware and the USGS (1991-1993).  
 Municipal Boundaries - Office of State Planning and Coordination, January 2004.

Note:

This map is provided by the Institute for Public Administration (IPA) solely for display and reference purposes and is subject to change without notice. No claims, either real or assumed, as to the absolute accuracy or precision of any data contained herein are made by the IPA, nor will the IPA be held responsible for any use of this document for purposes other than which it was intended.



**IPA** UNIVERSITY OF DELAWARE  
 Institute for Public Administration  
 COLLEGE OF HUMAN SERVICES, EDUCATION & PUBLIC POLICY  
[www.ipa.udel.edu](http://www.ipa.udel.edu)