







Town of Magnolia, Delaware

Map 2: Roads and Boundaries

-  Town of Magnolia
-  Communities
-  Parcel Boundaries
-  United States Roads
-  DelDOT Roads
-  Stream or River



February 2009



Sources:
Roads - Delaware Department of Transportation (DelDOT) centerline file, May 2008.
Hydrology - USGS, 1991-1993 and National Hydrography Dataset (NHD) flowline, USGS and EPA.
Communities - Downloaded from the Delaware DataMILL, May 2008.
Parcels - Downloaded from the Delaware DataMILL, May 2008.
Municipal Boundaries - Office of State Planning Coordination (OMB), downloaded May 2008.

Note:
This map is provided by the Institute for Public Administration (IPA) solely for display and reference purposes and is subject to change without notice. No claims, either real or assumed, as to the absolute accuracy or precision of any data contained herein are made by IPA, nor will IPA be held responsible for any use of this document for purposes other than which it was intended.

