










# Town of Magnolia, Delaware

## Map 4: Environmental Features

-  Town of Magnolia
-  Excellent Recharge Areas
-  Tidal Wetlands
-  Wellhead Protection Areas
-  Elevation
-  Stream or River
-  DelDOT Roads
-  United States Roads
-  Parcel Boundaries
-  Communities



February 2009



Sources:  
 Roads - Delaware Department of Transportation (DelDOT) centerline file, May 2008.  
 Hydrology - USGS, 1991-1993 and National Hydrography Dataset (NHD) flowline, USGS and EPA.  
 Municipal Boundaries - Office of State Planning Coordination (OMB), downloaded May 2008.  
 Wellhead Protection Areas - DNREC, 2007.  
 Excellent Recharge Areas - Delaware Geological Survey, 2002.  
 Tidal Wetlands - State-wide Wetlands Mapping Project, DNREC 2000.  
 Communities - Downloaded from the Delaware DataMIL, May 2008.

Note:  
 This map is provided by the Institute for Public Administration (IPA) solely for display and reference purposes and is subject to change without notice. No claims, either real or assumed, as to the absolute accuracy or precision of any data contained herein are made by IPA, nor will IPA be held responsible for any use of this document for purposes other than which it was intended.

