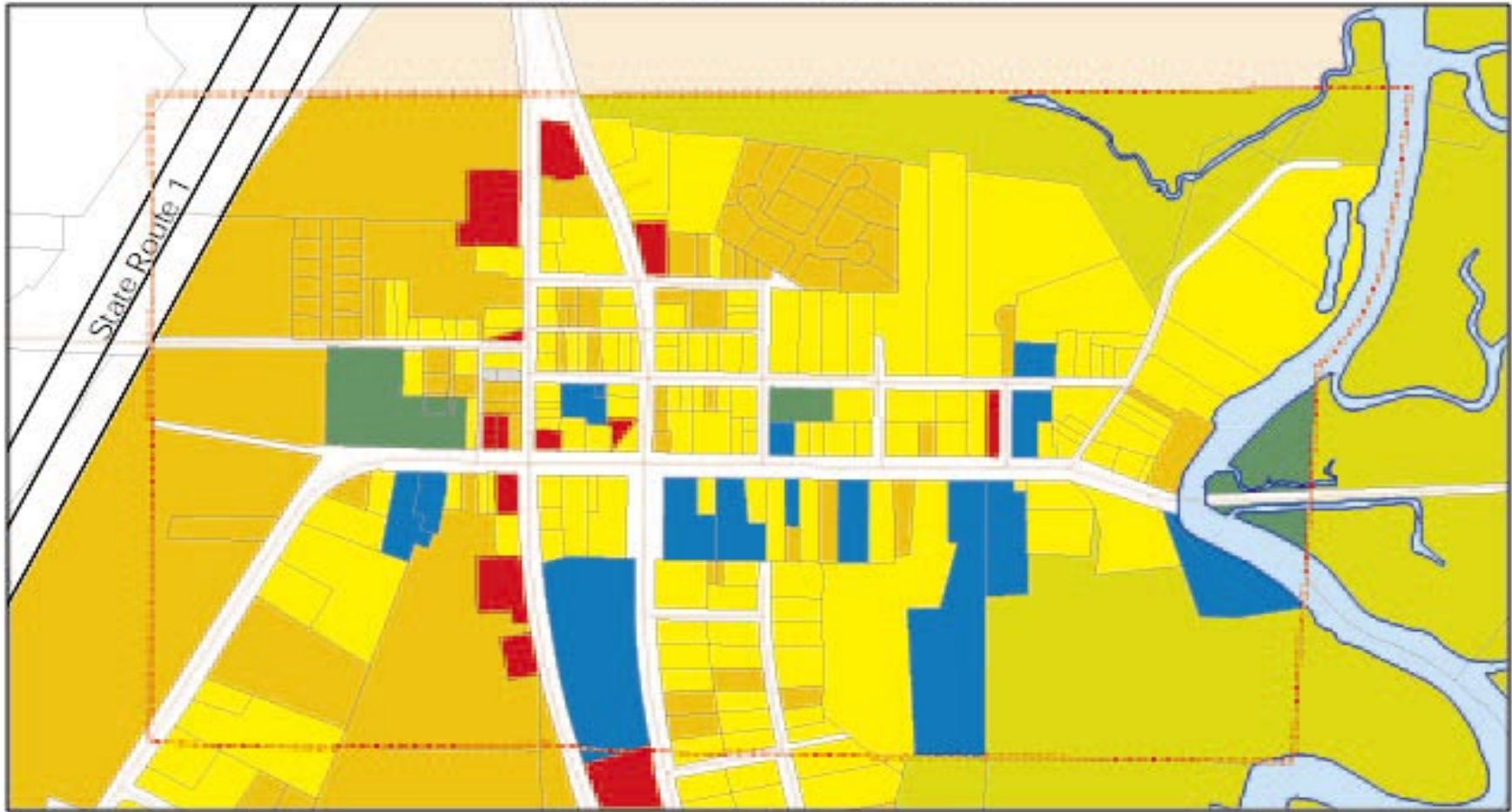


Map 5: Town of Odessa Land Use - Year 2001



Notes:
 1. Land parcels were reclassified based on the 2001 Census of the United States.
 2. The 2001 Census of the United States was conducted by the U.S. Census Bureau.
 3. The 2001 Census of the United States was conducted by the U.S. Census Bureau.
 4. The 2001 Census of the United States was conducted by the U.S. Census Bureau.
 5. The 2001 Census of the United States was conducted by the U.S. Census Bureau.

Odessa Land Use

-  Residential
-  Park/Recreation
-  Agriculture
-  Commercial
-  Open Space/Environmentally Sensitive Area
-  Vacant
-  Government/Community Services
-  Utilities
-  Water



Scale: 1 inch = 1 mile

January 2001



Map 6: Town of Odessa Zoning - Year 2001



Source:
Town of Odessa, Planning & Development Department, 2001.
Map prepared by the University of Delaware, Center for Urban and Regional Studies, 2001.
Map prepared by the University of Delaware, Center for Urban and Regional Studies, 2001.
Map prepared by the University of Delaware, Center for Urban and Regional Studies, 2001.

Odessa Zoning

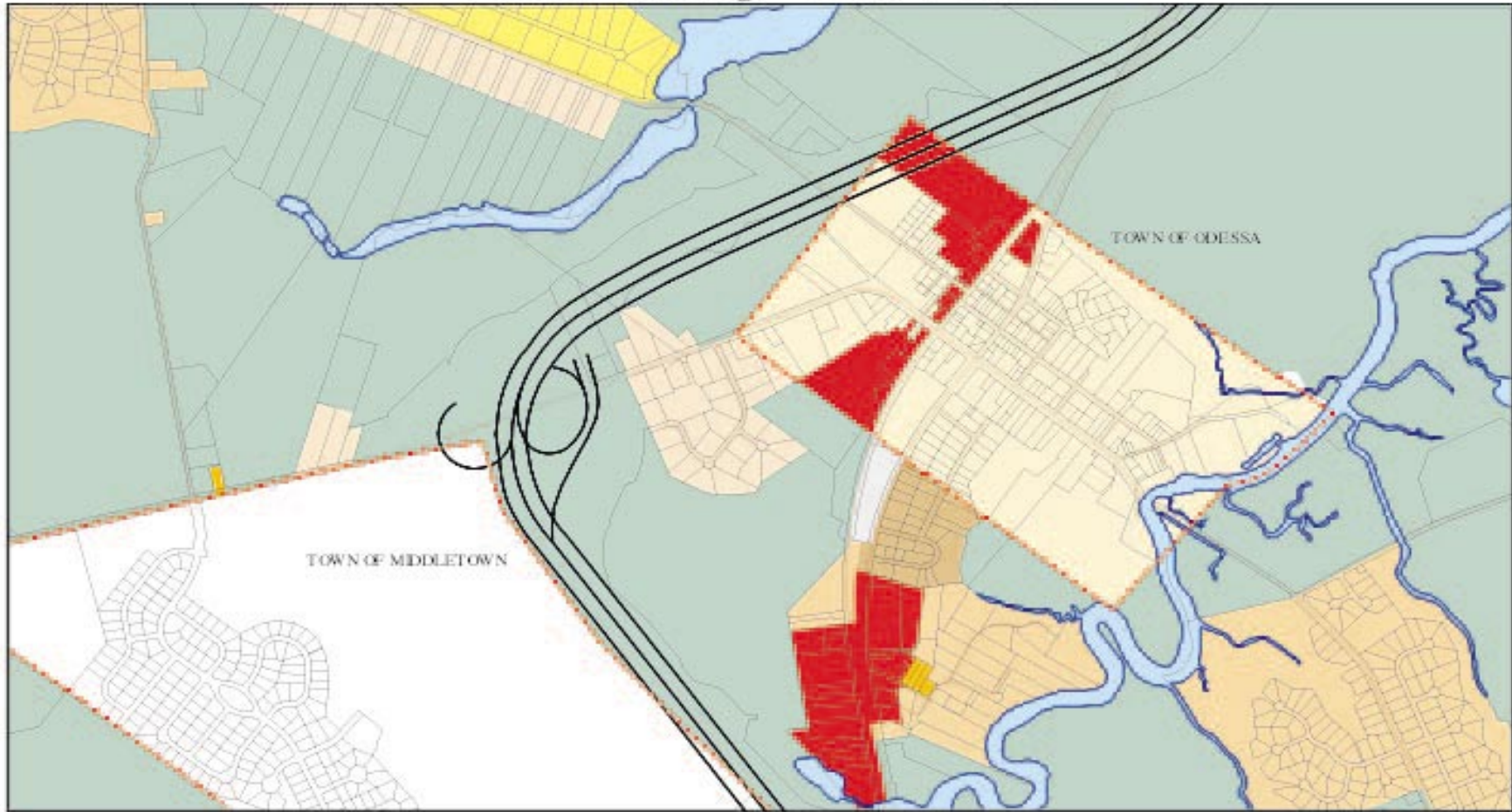
- R Residential
- C Commercial
- Historical District
- Water

0 0.5 1.0 1.5 2.0
Miles

0 0.5 1.0 1.5 2.0
Kilometers

January 2001

Map 7: Town of Odessa Base Zoning - Year 2001



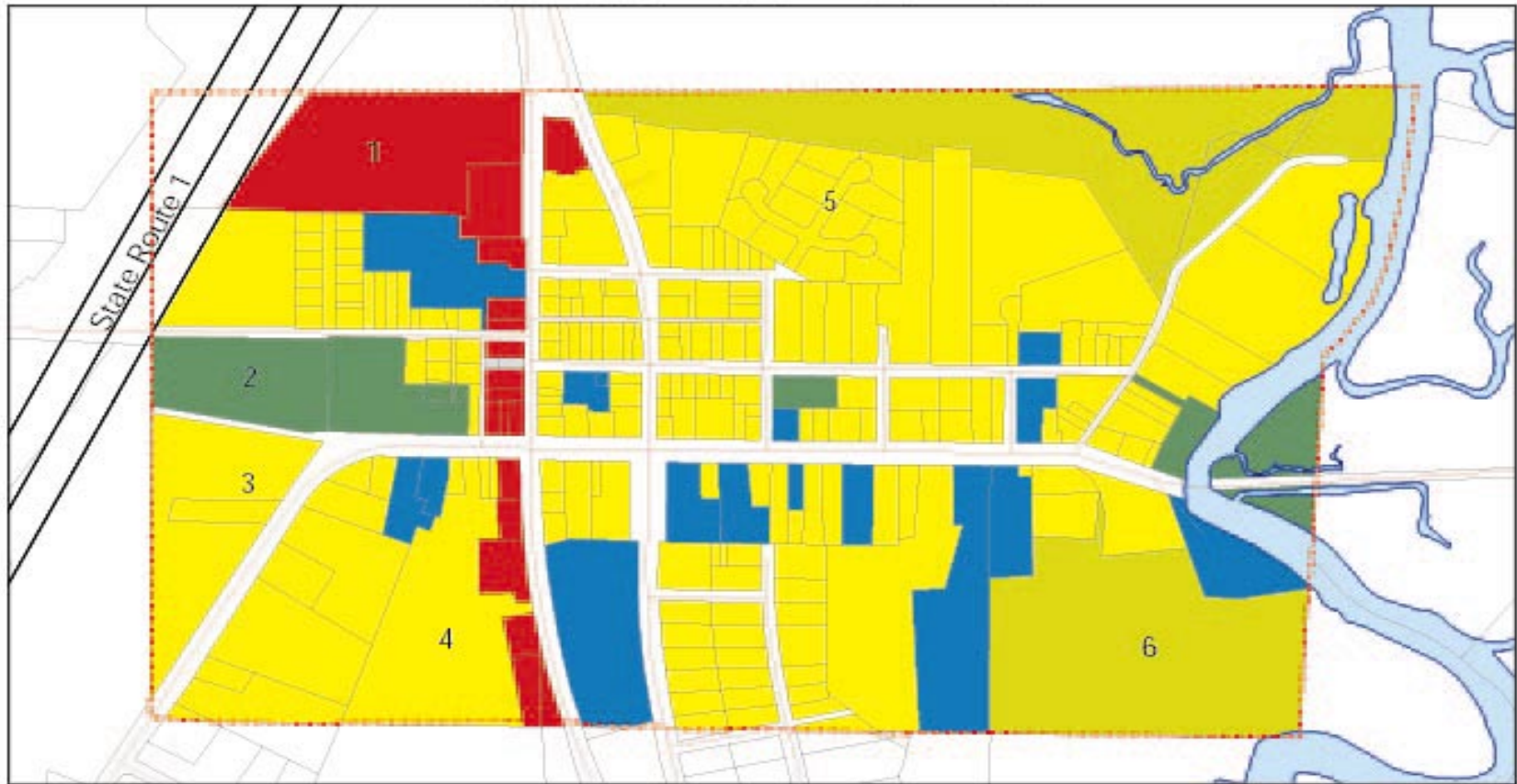
Notes:
 1. This map is a planning tool and should not be used for legal purposes.
 2. The map is based on the 2001 zoning map of the Town of Odessa.
 3. The map is based on the 2001 zoning map of the Town of Middletown.
 4. The map is based on the 2001 zoning map of New Castle County.
 5. The map is based on the 2001 zoning map of Delaware.

Odessa Zoning		New Castle County Zoning	
	R Residential		NC2a Single Family (2 AC)
	C Commercial		NC40 Single Family (40,000 SQ FT)
	Water		NC21 Single Family (0.5 AC)
			NC15 Single Family (15,000 SQ FT)
			NC6.5 Single Family (6500 SQ FT)
			ON Office Neighborhood
			CN Commercial Neighborhood
			S Suburban

Scale: 0 100 200 300 400 500 Feet

January 2001

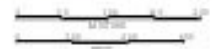
Map 9: Town of Odessa *Land Use Plan - Year 2001*



1. This map was prepared by the Town of Odessa Planning Commission. It is a general representation of the land use plan for the Town of Odessa, Delaware. It is not intended to be used as a legal document. The Town of Odessa Planning Commission reserves the right to modify this map at any time without notice.

Odessa Land Use

- Residential
- Commercial
- Government/Community Services
- Park/Recreation
- Open Space/Environmentally Sensitive Area
- Water
- Utilities



January 2001

